

# Achieving Sustainable Development Goals by Drawing Scientometric Knowledge and GIS Maps of the World Geoscience Research Activities in the GeoRef database

*Babak Asli\* Ghammai, Narges, Eghbali, Masoumeh, Rasuli, Behrooz*

*\*. Ph.D. Student of Economic Geology, School of Geology, College of Science, University of Tehran, Tehran, Iran*

Leave Empty

This space will be automatically filled with a QR code and number for easy sharing



Best Practices For Desk Research



<https://www.researchoptimus.com/>

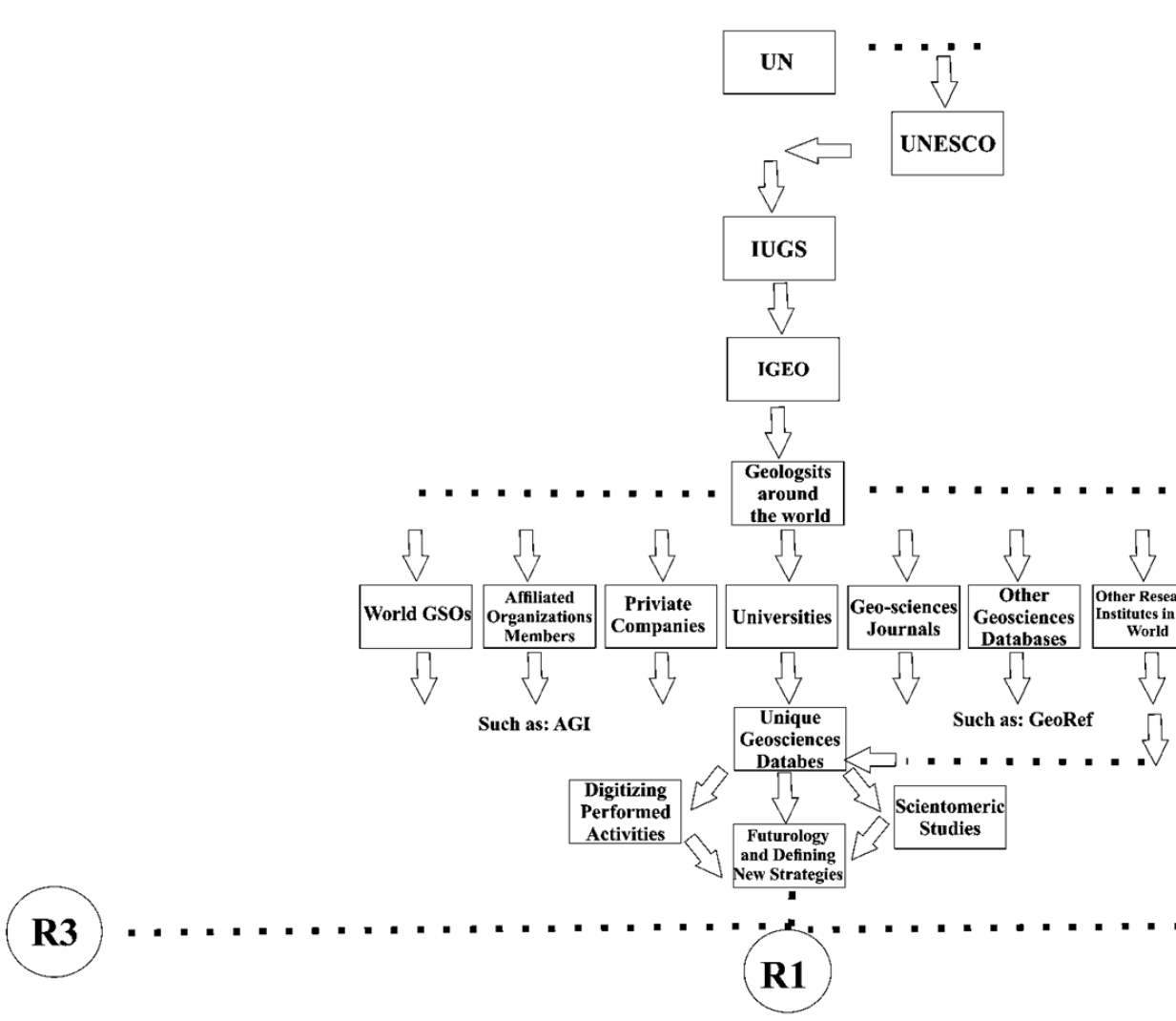
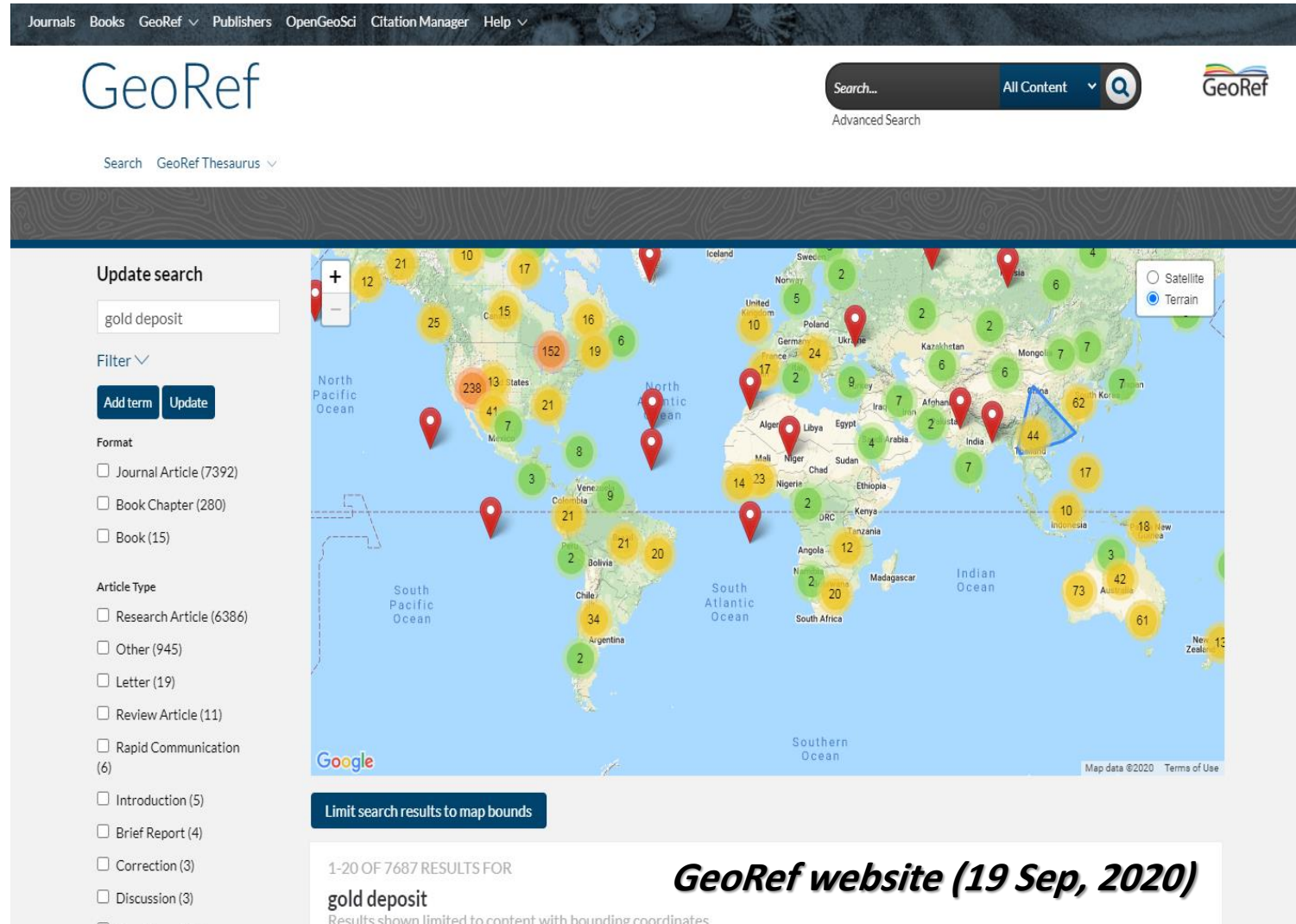
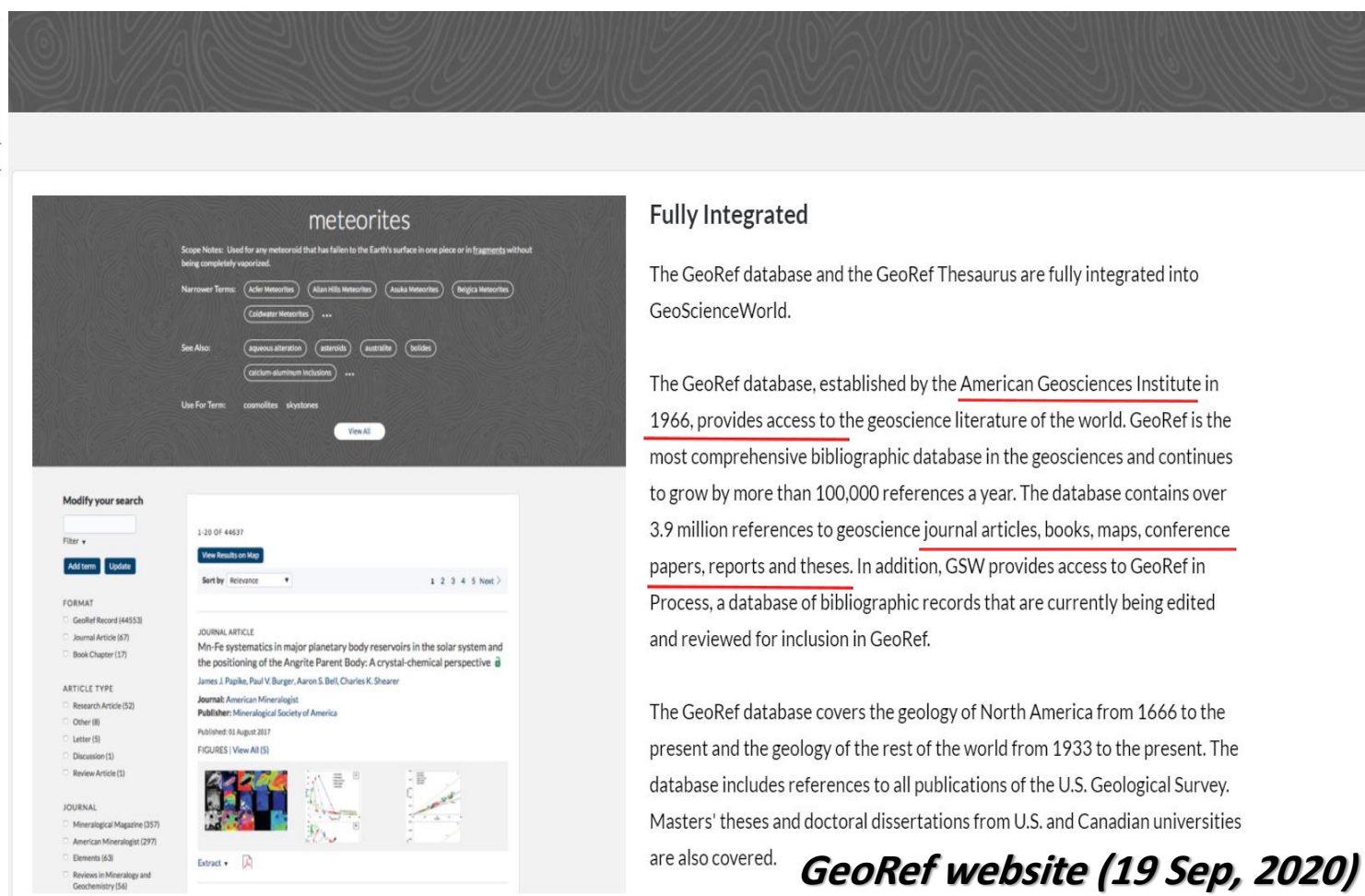
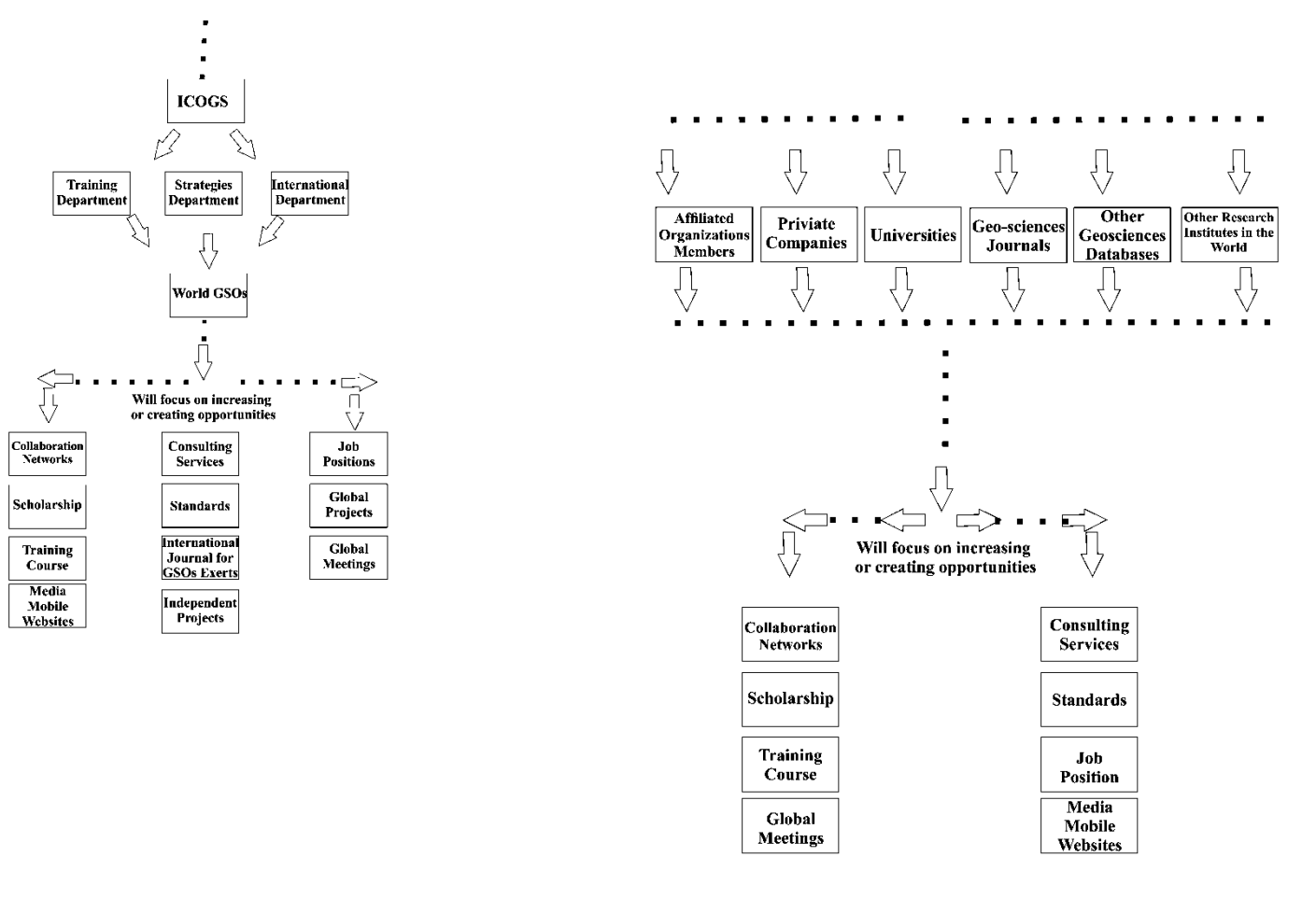


Table 1. General statistic table of performed geosciences research activities by Iranian researchers					
Research Type	Time period	Number of cases	Field studies	Tools	References
Published geoscience research activities	Theses and dissertations	1967-2015	6880 of 8431	Geosciences domain	Excel, GIS and VOSviewer Software
	Scientific research publications	1965-1999	3712		



I would like to thank anonymous reviewers as well as the GSA 2022 conference organizing team. Thank you to Dr. Rajasekhariah Shankar for editing my abstracts and encouraging me.. Neither a government agency nor an academic institution funded this study. It is a great pleasure for the author to receive your constructive comments.

